




















City of Lawton Bicycle Routes

Points of Interest

-  Schools
-  Comanche County Memorial Hospital
-  LATS Transfer Center
-  Government Buildings
-  Lawton Family YMCA
-  Lawton Public Library
-  Museum of the Great Plains
-  Shopping Centers
-  Parks

Bike Paths

-  45th Street Connector, Dedicated Bike Lane
-  Cameron Connector, Dedicated Bike Lane
-  Cameron Connector, Shared Roadway
-  Elmer Thomas Connector, Off Street Trail
-  Elmer Thomas Connector, Shared Roadway
-  Elmer Thomas Park Loop, Off Street Trail
-  Ft. Sill Extension, Off Street Trail
-  6th Street Extension, Shared Roadway
-  Rock Island Connector, Off Street Trail
-  38th Street Extension, Off Street Trail

Restricted Access--Fort Sill Military Installation



Map Created by City of Lawton,
Planning Division August 2018
For Representation Purposes Only

